

88°0'E

89°0'E

90°0'E

91°0'E

92°0'E

27°0'N

26°0'N

25°0'N

24°0'N

23°0'N

22°0'N

21°0'N

20°0'N



**Bangladesh Water Development Board  
Flood Forecasting & Warning Centre  
Sentinel-1 Satellite Based Inundation Map of 2021  
(Composite of Satellite Images from 27 Aug to 04 Sep)**

MEGHALAYA (INDIA)

ASSAM (INDIA)

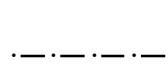


TRIPURA (INDIA)

WEST BENGAL (INDIA)

BAY OF BENGAL

MYMANMAR

**Legend**

-  International Boundary
- Inundation Scenario**
-  No Flood
-  Flood

